


MARION TOWNSHIP FRACTION 06 R12 TWP 8 MORGAN COUNTY, OH

HIATTS ADDITION TO CHESTERHILL



PIN	Owner	VOL	PAGE	LegalDescr	Acres
110-002-150-0	BERDARDI KATHY STRODE & KATHY STRODE	OR223	791	INLOT 49 HIATTS ADDITION E	0
110-002-250-1	BYERS LINDA L	OR161	331	IN LOT 64 HIATTS ADDITION	0
110-002-250-0	BYERS LINDA L	OR161	331	INLOT 64 36'X132' HIATTS A	0
110-001-950-0	DAGNAN MICHAEL F	OR204	2441	INLOT 11 OLD PART ADDITIO	0
110-001-960-0	DAGNAN MICHAEL F	OR204	2441	INLOT 12 OLD PART ADDITIO	0
110-001-880-0	DENNIS ALAN LLOYD & KIMBERLY DAWN	OR225	3147	INLOT 56 HIATTS ADDITION S	0
110-001-890-0	DENNIS ALAN LLOYD & KIMBERLY DAWN	OR225	3147	INLOT 56 HIATTS ADDITION N	0
110-001-870-0	DENNIS ALAN LLOYD & KIMBERLY DAWN	OR225	3147	INLOT 57 N HALF HIATTS AD	0
110-003-480-0	DUNN CONNIE S	OR229	1955	INLOT 65 OLD PART ADDITIO	0
110-002-630-0	FIREWICK ERIC B & MADELINE A	OR231	4620	INLOT 53 HIATTS ADDITION E	0
110-003-180-0	FIRST NATIONAL BANK OF MCCONNELSVILLE	OR174	60	INLOT 63 HIATTS ADDITION 2	0
110-003-190-0	FIRST NATIONAL BANK OF MCCONNELSVILLE	OR174	60	INLOT 63 HIATTS ADDITION 8	0
110-003-610-0	FIRST NATIONAL BANK OF MCCONNELSVILLE	OR174	60	R12 T08 S00 CORP LAND FR	0.05
110-002-180-0	FIRST NATIONAL BANK OF MCCONNELSVILLE	OR174	60	INLOT 51 HIATTS ADDITION S	0
110-002-200-0	FIRST NATIONAL BANK OF MCCONNELSVILLE	OR174	60	INLOT 51 HIATTS ADDITION 1	0
110-003-150-0	FIRST NATIONAL BANK OF MCCONNELSVILLE	OR174	60	INLOT 62 HIATTS ADDITION S	0
110-002-190-0	FIRST NATIONAL BANK OF MCCONNELSVILLE	OR174	60	INLOT 51 HIATTS ADDITION N	0
110-003-170-0	FIRST NATIONAL BANK OF MCCONNELSVILLE	OR174	60	INLOT 62 HIATTS ADDITION N	0
110-003-160-0	FIRST NATIONAL BANK OF MCCONNELSVILLE	OR159	671	INLOT 61 HIATTS ADDITION S	0
110-001-750-0	GRADY KENNETH L	OR233	838	INLOT 69 HIATTS SE CORNER	0
110-002-670-1	GRADY KENNETH L	OR233	838	INLOT 69A HIATTS ADDITION	0
110-002-670-0	GRADY REBECCA J	OR206	3308	INLOT 69 HIATTS ADDITION E	0.113
110-002-520-0	JACKSON AARON B & DONNA L	OR227	1462	INLOT 76 SURVIVORSHIP HIA	0
110-002-550-0	JACKSON AARON B & DONNA L	OR227	1462	INLOT 75 SURVIVORSHIP HIA	0
110-002-530-0	JACKSON AARON B & DONNA L	OR227	1462	INLOT 75 SURVIVORSHIP HIA	0
110-002-570-0	JACKSON AARON B & DONNA L	OR227	1462	INLOT 76 SURVIVORSHIP HIA	0
110-002-540-0	JACKSON AARON B & DONNA L	OR227	1462	INLOT 75 SURVIVORSHIP HIA	0
110-002-560-0	JACKSON AARON B & DONNA L	OR227	1462	INLOT 75 SURVIVORSHIP HIA	0
110-002-660-0	KENNEDY DEANNA M & RONALD L MAYLE			INLOT 68 OLD PART ADDITIO	0
110-002-210-0	KONKLE MARVIN E & E JEAN	OR125	288	INLOT 49 SURVIVORSHIP HIA	0
110-002-240-0	KONKLE MARVIN E & E JEAN	OR125	288	INLOT 50 SURVIVORSHIP HIA	0
110-001-860-0	LUCAS JOE & BEVERLY	OR205	888	INLOT 57 OLD PART ADDITIO	0
110-002-480-0	MATHENEY SUSAN E	OR231	5538	INLOT 36 OLD PART ADDITIO	0
110-002-490-0	MATHENEY SUSAN E	OR231	5538	INLOT 80 HIATTS ADDITION 1	0
110-002-850-0	MAYLE MARY	D.V	186 367	INLOT 71 HIATTS ADDITION N	0
110-002-860-0	MAYLE MARY	D.V	186 367	INLOT 74 HIATTS ADDITION	0
110-002-760-0	MAYLE REGINA M	OR200	133	INLOT 52 HIATTS ADDITION	0.251
110-003-030-0	MAYLE ROBERT T	OR74	340	INLOT 78 HIATTS ADDITION 7	0
110-003-020-0	MAYLE ROBERT T	OR74	340	IN LOT 77 HIATTS ADDITION	0
110-001-620-0	MAYLE RONALD L JR	OR163	550	INLOT 67 OLD PART ADDITIO	0
110-001-640-0	MAYLE RONALD L JR	OR163	550	INLOT 68 OLD PART ADDITIO	0
110-001-630-0	MAYLE RONALD L JR	OR163	550	INLOT 68 HIATTS ADDITION 1	0
110-001-850-0	MAYLE RONALD L JR & DEANNA M	OR231	4287	INLOT 38 OLD PART ADDITIO	0
110-001-840-0	MAYLE RONALD L JR & DEANNA M	OR231	4287	INLOT 37 OLD PART ADDITIO	0
110-002-990-0	MAYLE RONALD L JR & DEANNA M	OR232	4927	INLOT 80 HIATTS ADDITION E	0

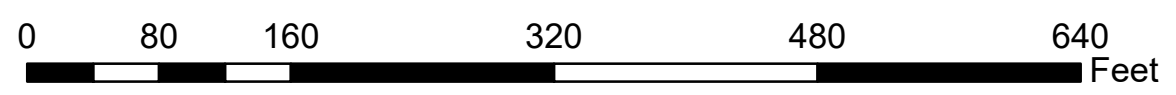


Boundaries	
----- Hidden	----- ROW
----- Hydro	----- Section
----- Roads	----- Lot
----- County	----- Parcel
----- Township	----- Parcels



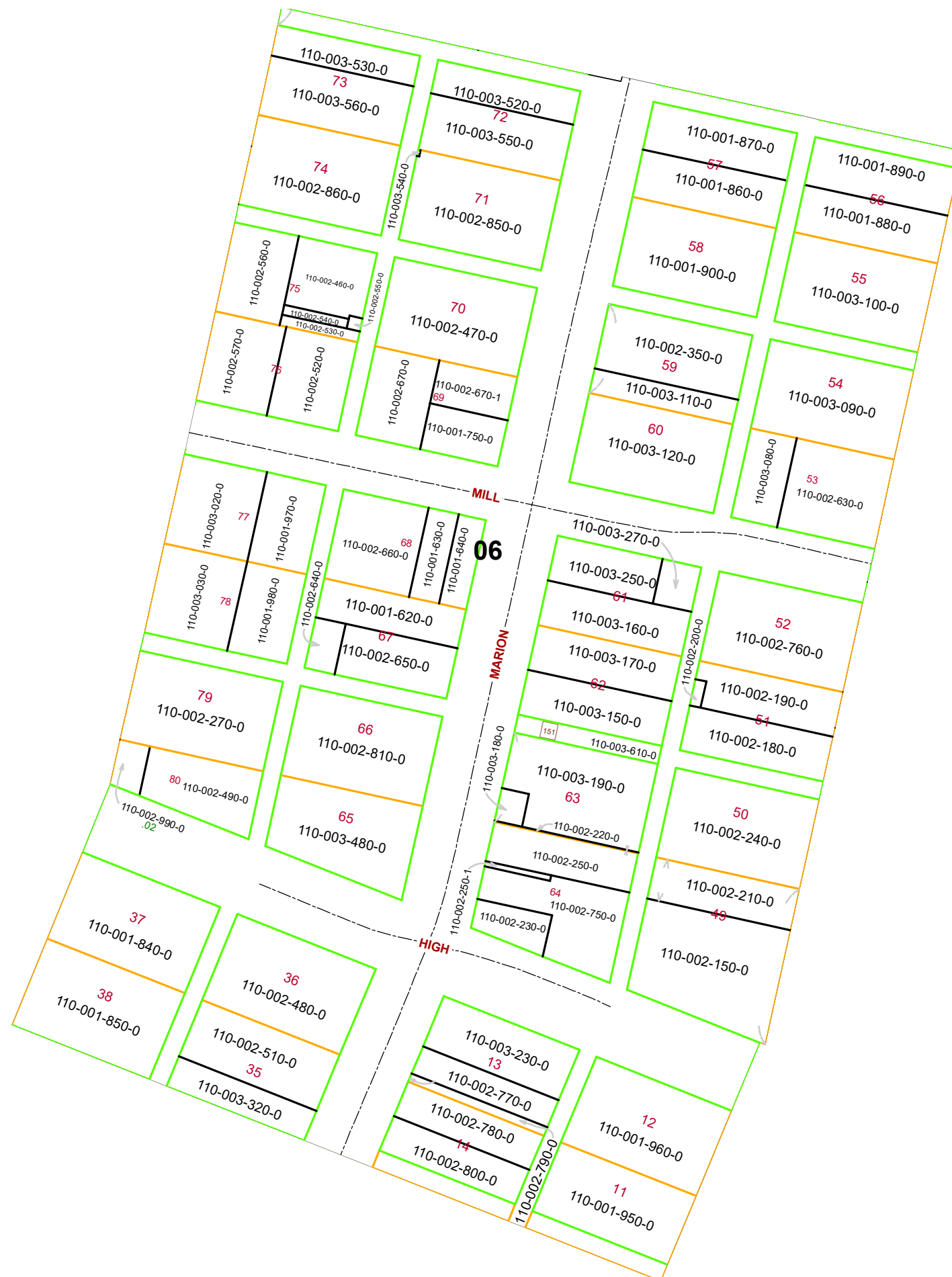
Disclaimer: The information that these maps contains is for reference purposes only. Please bring any errors to the attention of the Engineer's Office staff.
Thank you

Source: Morgan County Engineer's Office
Author: Marcia Wolfe
Date: 7/16/2020




MARION TOWNSHIP FRACTION 06 R12 TWP 8 MORGAN COUNTY, OH

HIATTS ADDITION TO CHESTERHILL



PIN	Owner	VOL	PAGE	LegalDescr	Acres
110-002-650-0	MAYLE RONNIE	OR206	2285	INLOT 67 HIATTS ADDITION E	0
110-002-640-0	MAYLE RONNIE	OR206	2285	INLOT 67 OLD PART ADDITIO	0
110-003-550-0	MCPEEK ROGER & LINDA	D.V 187	305	IN LOT 72 HIATTS ADDITION	0
110-003-560-0	MCPEEK ROGER & LINDA	D.V 187	305	IN LOT 73 HIATTS ADDITION	0
110-003-230-0	MOODY SUSAN A	OR145	595	INLOT 13 OLD PART ADDITIO	0
110-003-320-0	RAINES RONALD E & ADAM SCOTT	OR222	3209	IN LOT 35 28 1/2 S SIDE OLD	0
110-002-510-0	RAINES RONALD E & ADAM SCOTT	OR222	3209	INLOT 35 OLD PART ADDITIO	0
110-002-800-0	RHETT'S MORGAN RENTALS LTD	OR231	5538	INLOT 14 OLD PART ADDITIO	0
110-002-780-0	RHETT'S MORGAN RENTALS LTD	OR232	4808	INLOT 14 OLD PART ADDITIO	0
110-002-790-0	RHETT'S MORGAN RENTALS LTD	OR232	4808	INLOT 13 OLD PART ADDITIO	0
110-002-770-0	RHETT'S MORGAN RENTALS LTD	OR232	4808	INLOT 13 HIATTS ADDITION 2	0
110-002-470-0	SAUNDERS JOHN & BARBARA MATTHEWS-SAUNDERS	OR126	123	INLOT 70 SURVIVORSHIP HIA	0
110-002-460-0	SAUNDERS JOHN & BARBARA MATTHEWS-SAUNDERS	OR227	1462	INLOT 75 HIATTS ADDITION 7	0
110-002-810-0	SCHILLING CHARLES L & KARRI L LC-RONALD L MAYLE JR	OR124	118	INLOT 66 HIATTS ADDITION	0
110-003-080-0	STARLING NANCY ANN TRUST STARLING ROBERT STANLEY	OR225	2364	INLOT 53 HIATTS ADDITION O	0
110-003-120-0	STARLING NANCY ANN TRUST STARLING ROBERT STANLEY	OR225	2364	INLOT 60 HIATTS ADDITION	0
110-003-110-0	STARLING NANCY ANN TRUST STARLING ROBERT STANLEY	OR225	2364	INLOT 59 HIATTS ADDITION P	0
110-003-090-0	STARLING NANCY ANN TRUST STARLING ROBERT STANLEY	OR225	2364	INLOT 54 HIATTS ADDITION	0
110-002-350-0	STARLING NANCY ANN TRUST STARLING ROBERT STANLEY	OR225	2364	INLOT 59 PART HIATTS ADDI	0
110-003-100-0	STARLING NANCY ANN TRUST STARLING ROBERT STANLEY	OR225	2364	INLOT 55 HIATTS ADDITION	0
110-001-900-0	STARLING NANCY ANN TRUST STARLING ROBERT STANLEY	OR225	2364	INLOT 58 HIATTS ADDITION	0
110-002-270-0	TRIPLET GEORGEANN S	OR191	549	INLOT 79 HIATTS ADDITION	0
110-001-980-0	TRIPLET GEORGEANN S	OR191	549	INLOT 78 HIATTS ADDITION 5	0
110-001-970-0	TRIPLET GEORGEANN S	OR191	549	INLOT 77 HIATTS ADDITION 5	0
110-003-270-0	VILLA GE OF CHESTERHILL	OR159	671	INLOT 61 HIATTS ADDITION 2	0
110-003-250-0	VILLA GE OF CHESTERHILL	OR159	671	INLOT 61 HIATTS ADDITION N	0
110-002-230-0	WOGAN DORIS J	OR35	270	INLOT 64 HIATTS ADDITION S	0
110-002-750-0	WOGAN DORIS J	OR35	270	INLOT 64 HIATTS ADDITION S	0
110-003-520-0	ZUMBRO TERRY T & NANCY M	D.V 170	427	INLOT 72-SURVIVORSHIP HIA	0
110-003-530-0	ZUMBRO TERRY T & NANCY M	D.V 170	427	INLOT 73-SURVIVORSHIP HIA	0



Boundaries	
----- Hidden	----- ROW
----- Hydro	----- Section
----- Roads	----- Township
----- County	----- Parcels
----- Lot	----- Parcel



Disclaimer: The information that these maps contains is for reference purposes only. Please bring any erros to the attention of the Engineer's Office staff.
Thank you

Source: Morgan County Engineer's Office
Author: Marcia Wolfe
Date: 7/16/2020

